

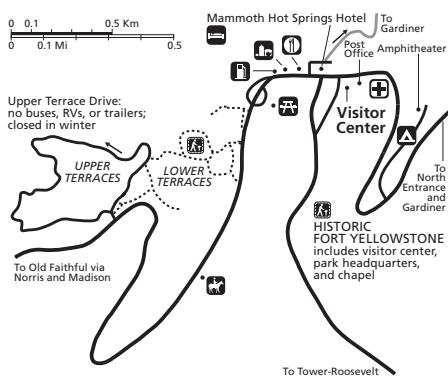
Yellowstone National Park

Emergency Dial 911
Park Information 307 344-7381

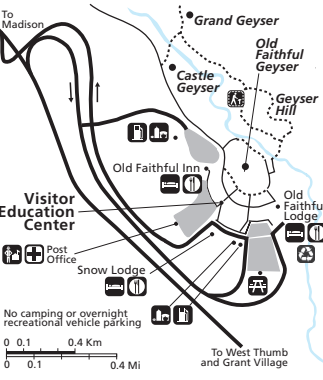
www.nps.gov/yell



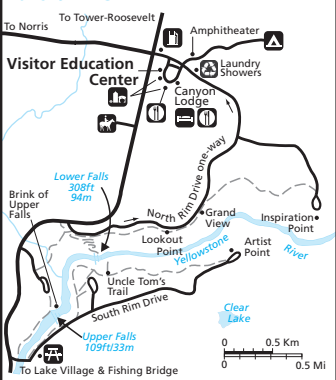
Mammoth Hot Springs 6239ft 1902m



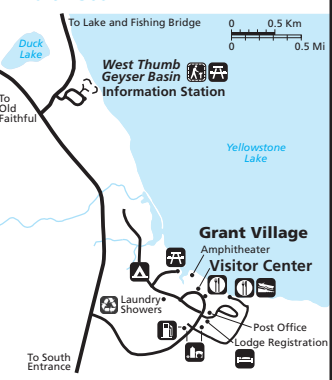
Old Faithful 7365ft 2245m



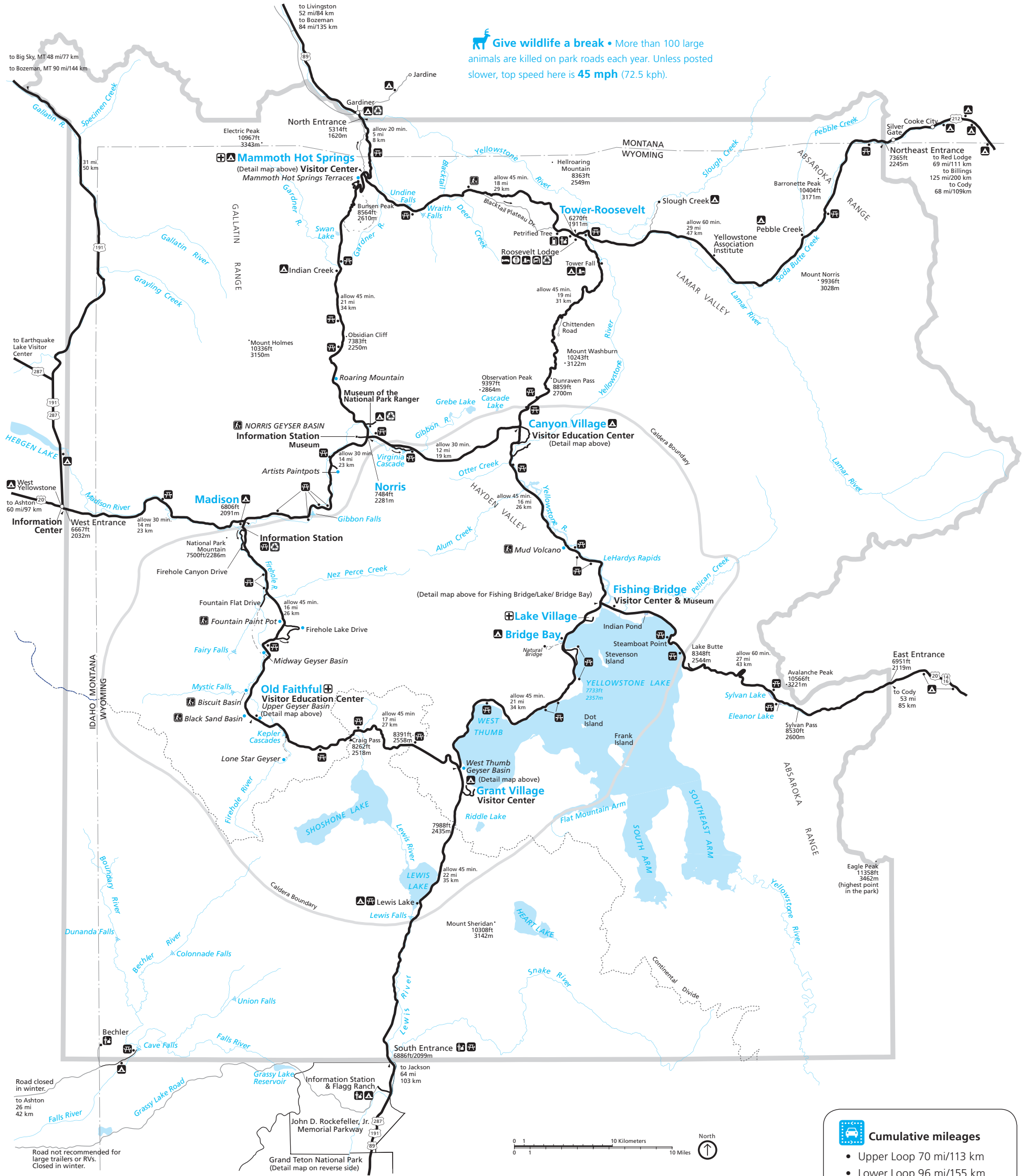
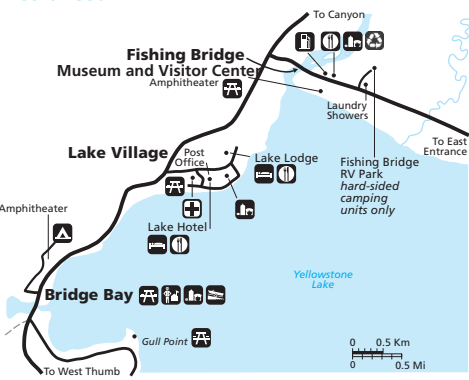
Canyon Village 7918ft 2413m



West Thumb and Grant 7770ft 2368m



Fishing Bridge, Lake, and Bridge Bay 7735ft 2358m



Give wildlife a break • More than 100 large animals are killed on park roads each year. Unless posted slower, top speed here is **45 mph** (72.5 kph).

- | | | | |
|----------------|-------------|---|--------------------|
| Medical clinic | Lodging | Store | Self-guiding trail |
| Ranger station | Campground | Food service | Trail rides |
| Recycling | Picnic area | Gas station (some have auto repair; all have 24-hour credit card pumps) | |

- | | |
|----------------------|-------------------------|
| One-way road | Walking trail |
| Distance indicator | Boardwalk (detail maps) |
| Hydrothermal feature | |

Cumulative mileages

- Upper Loop 70 mi/113 km
- Lower Loop 96 mi/155 km
- Grand Loop 142 mi/229 km

This map is not appropriate for hiking or planning a winter trip. Most roads are closed to wheeled vehicles November–April. Most facilities are open June–August. The park is open year-round.